



SCOTTISHPOWER
RENEWABLES

East Anglia ONE North and East Anglia TWO Offshore Windfarms

L VIA GIS Addendum

Appendix 8 Viewpoint 9: Figure 29.21
GIS Update: B1121 Aldeburgh Road,
south of Friston

Applicants: East Anglia ONE North Limited and East Anglia TWO Limited Document

Reference: ExA.AS-4.D11.V1_08

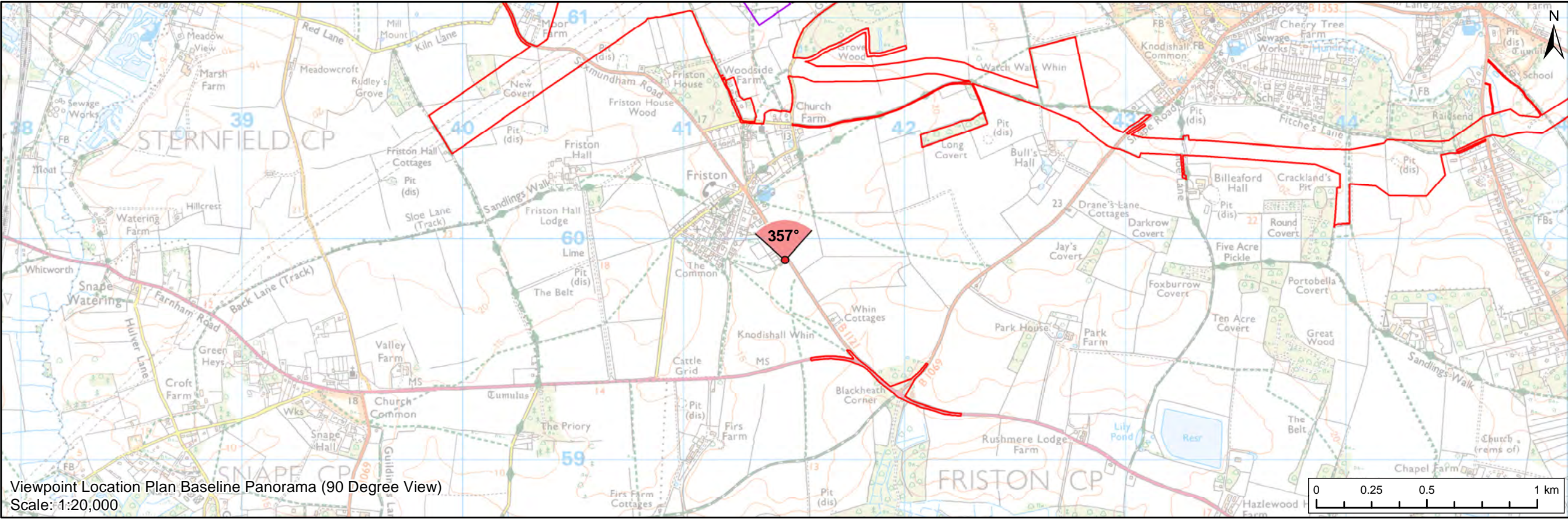
SPR Reference: EA1N_EA2-DWF-ENV-REP-IBR-001074_08

Date: 7th June 2021

Revision: Version 1

Author: Royal HaskoningDHV

Applicable to East Anglia ONE North and East Anglia TWO



Viewpoint Location Plan Baseline Panorama (90 Degree View)
Scale: 1:20,000



Viewpoint Location Plan (53.5 Degree View)
Scale: 1:5,000

Legend

- East Anglia ONE North and East Anglia TWO Onshore Development Area
- Western Substation (190m x 170m)
- Eastern Substation (190m x 170m)
- Indicative National Grid GIS Substation Location

Viewpoint:

- 90 Degree Field of View Viewpoint
- 53.5 Degree Field of View Viewpoint



Baseline Photograph (90 Degree Field of View)



2	07/06/2021	TH	Second Issue (OPEN)	Prepared:	TH
1	25/03/2021	LA	First Issue (OPEN)	Checked:	SM
Rev	Date	By	Comment	Approved:	LT

Scale @ A3

East Anglia ONE North and East Anglia TWO

Viewpoint 9: B1121 Aldeburgh Road, south of Friston

(Figure 29.21 - GIS Update)

Rev	D11	Coordinate System: BNG
Date	07/06/21	Datum: OSGB36
Figure	29.21a	



Baseline Photograph (53.5 Degree Field of View)

View flat at a comfortable arm's length

OS reference:	641458 E 259905 N	Horizontal field of view:	53.5° (planar projection)	Camera:	Canon EOS 5D Mark II
Eye level:	17 m AOD	Principal viewing distance:	812.5 mm	Lens:	50mm (Canon EF 50mm f/1.4)
Direction of view:	357°	Paper size:	841 x 297 mm (half A1)	Camera height:	1.5 m AGL
		Correct printed image size:	820 x 260 mm	Date and time:	22/02/2019, 11:13:33

Contains Ordnance Survey digital data © Crown copyright, All rights reserved 2020 Licence number 0100031673

Figure: 29.21a
Viewpoint 9: B1121 Aldeburgh Road, south of Friston



Visual representation of 1st year of operational phase
Photomontage of the proposed western substation and National Grid GIS substation

View flat at a comfortable arm's length

OS reference:	641458 E 259905 N	Horizontal field of view:	53.5° (planar projection)	Camera:	Canon EOS 5D Mark II
Eye level:	17 m AOD	Principal viewing distance:	812.5 mm	Lens:	50mm (Canon EF 50mm f/1.4)
Direction of view:	357°	Paper size:	841 x 297 mm (half A1)	Camera height:	1.5 m AGL
		Correct printed image size:	820 x 260 mm	Date and time:	22/02/2019, 11:13:33

Contains Ordnance Survey digital data © Crown copyright, All rights reserved 2020 Licence number 0100031673

Figure: 29.21b
Viewpoint 9: B1121 Aldeburgh Road, south of Friston



Visual representation of 15th year of operational phase
Photomontage of the proposed western substation and National Grid GIS substation

View flat at a comfortable arm's length

OS reference:	641458 E 259905 N	Horizontal field of view:	53.5° (planar projection)	Camera:	Canon EOS 5D Mark II
Eye level:	17 m AOD	Principal viewing distance:	812.5 mm	Lens:	50mm (Canon EF 50mm f/1.4)
Direction of view:	357°	Paper size:	841 x 297 mm (half A1)	Camera height:	1.5 m AGL
		Correct printed image size:	820 x 260 mm	Date and time:	22/02/2019, 11:13:33

Contains Ordnance Survey digital data © Crown copyright, All rights reserved 2020 Licence number 0100031673

Figure: 29.21c
Viewpoint 9: B1121 Aldeburgh Road, south of Friston



Visual representation of 1st year of operational phase
Photomontage of the proposed eastern substation and National Grid GIS substation

View flat at a comfortable arm's length


OS reference:	641458 E 259905 N	Horizontal field of view:	53.5° (planar projection)	Camera:	Canon EOS 5D Mark II
Eye level:	17 m AOD	Principal viewing distance:	812.5 mm	Lens:	50mm (Canon EF 50mm f/1.4)
Direction of view:	357°	Paper size:	841 x 297 mm (half A1)	Camera height:	1.5 m AGL
		Correct printed image size:	820 x 260 mm	Date and time:	22/02/2019, 11:13:33

Contains Ordnance Survey digital data © Crown copyright, All rights reserved 2020 Licence number 0100031673

Figure: 29.21b
Viewpoint 9: B1121 Aldeburgh Road, south of Friston



Visual representation of 15th year of operational phase
Photomontage of the proposed eastern substation and National Grid GIS substation




Visual representation of 1st year of operational phase
Photomontage of the proposed western substation, eastern substation and National Grid GIS substation

View flat at a comfortable arm's length

OS reference:	641458 E 259905 N	Horizontal field of view:	53.5° (planar projection)	Camera:	Canon EOS 5D Mark II
Eye level:	17 m AOD	Principal viewing distance:	812.5 mm	Lens:	50mm (Canon EF 50mm f/1.4)
Direction of view:	357°	Paper size:	841 x 297 mm (half A1)	Camera height:	1.5 m AGL
		Correct printed image size:	820 x 260 mm	Date and time:	22/02/2019, 11:13:33

Contains Ordnance Survey digital data © Crown copyright, All rights reserved 2020 Licence number 0100031673

Figure: 29.21d
Viewpoint 9: B1121 Aldeburgh Road, south of Friston



Visual representation of 15th year of operational phase
Photomontage of the proposed western substation, eastern substation and National Grid GIS substation

View flat at a comfortable arm's length

OS reference:	641458 E 259905 N	Horizontal field of view:	53.5° (planar projection)	Camera:	Canon EOS 5D Mark II
Eye level:	17 m AOD	Principal viewing distance:	812.5 mm	Lens:	50mm (Canon EF 50mm f/1.4)
Direction of view:	357°	Paper size:	841 x 297 mm (half A1)	Camera height:	1.5 m AGL
		Correct printed image size:	820 x 260 mm	Date and time:	22/02/2019, 11:13:33

Contains Ordnance Survey digital data © Crown copyright, All rights reserved 2020 Licence number 0100031673

Figure: 29.21e
Viewpoint 9: B1121 Aldeburgh Road, south of Friston